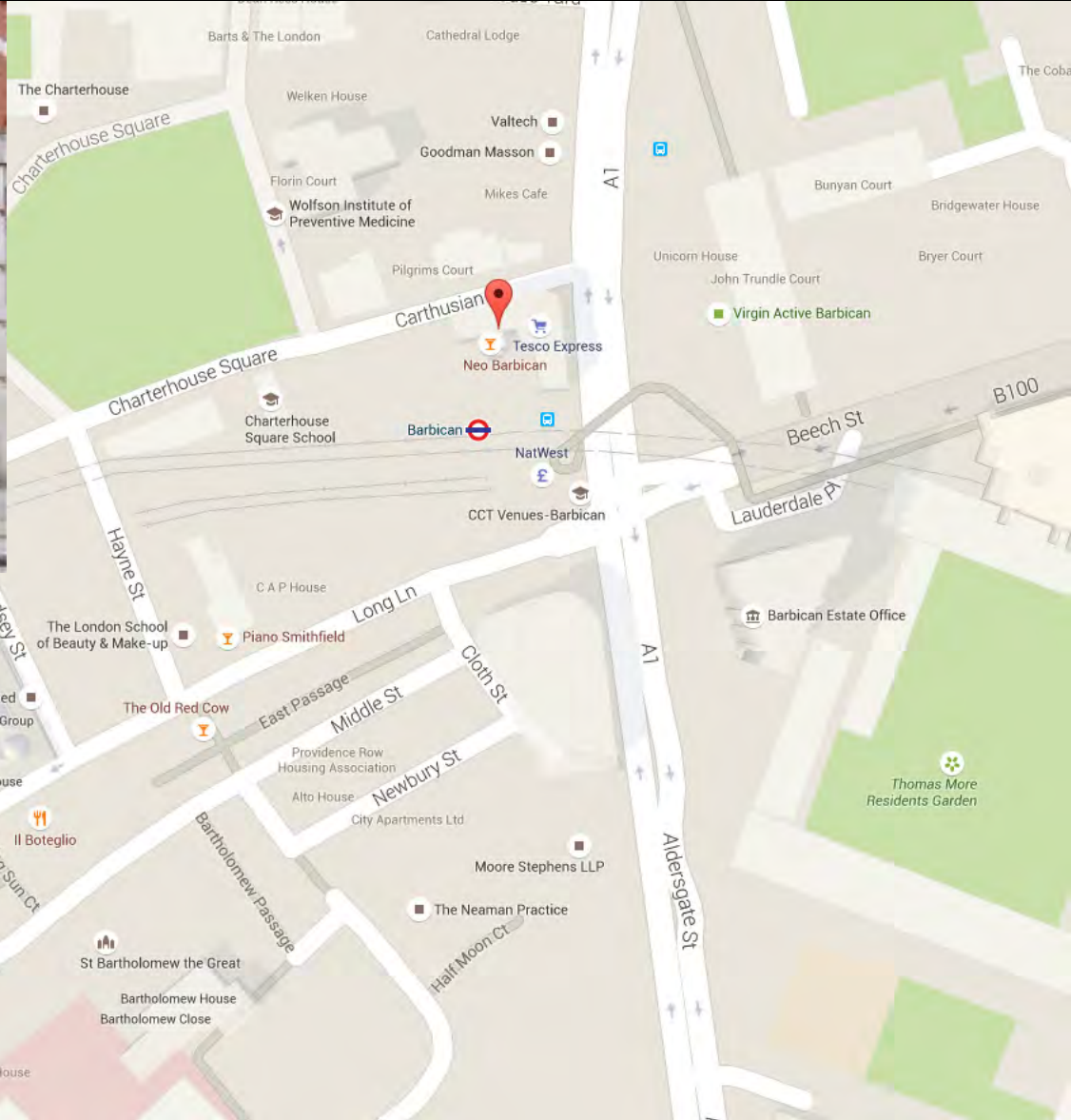


Planning & Transportation Committee

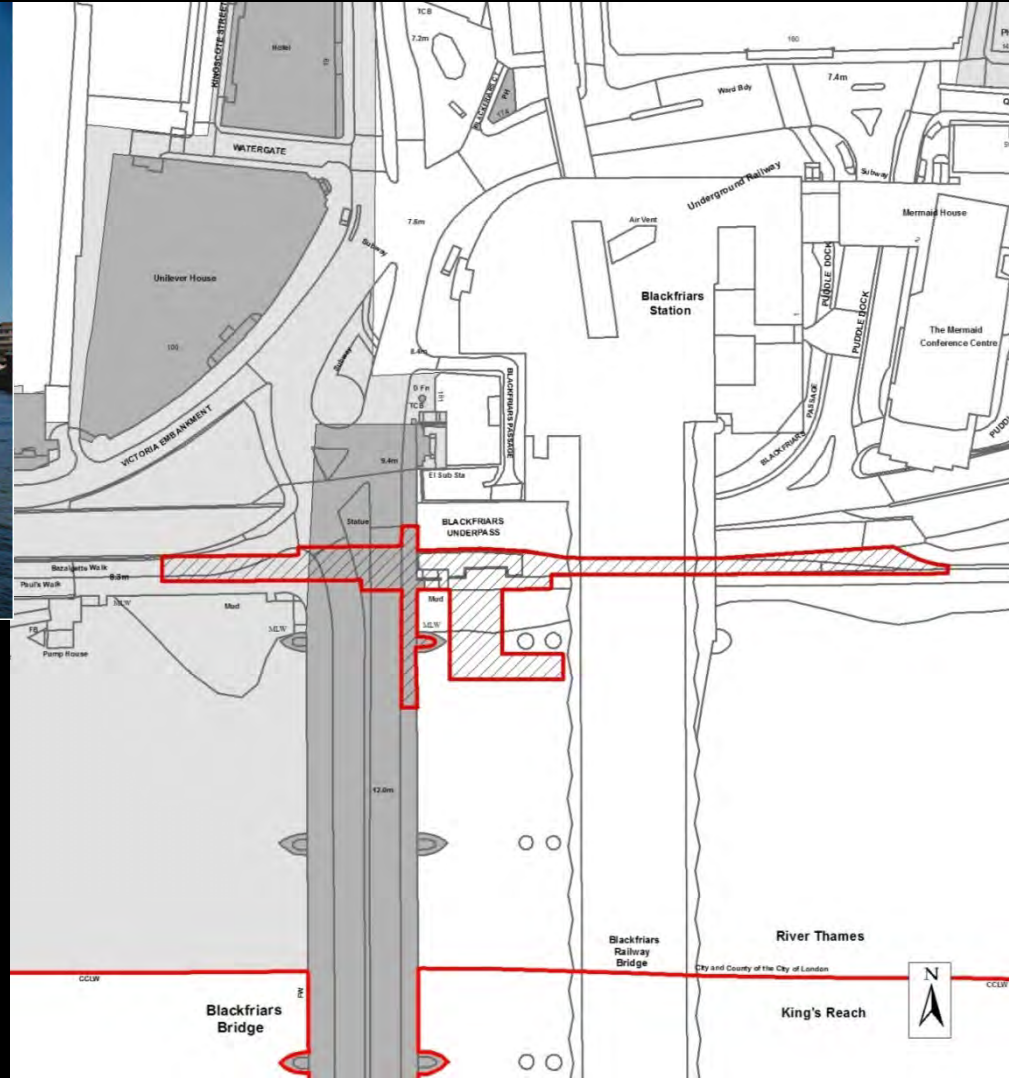
8th September 2015

4 - 17 Carthusian Street



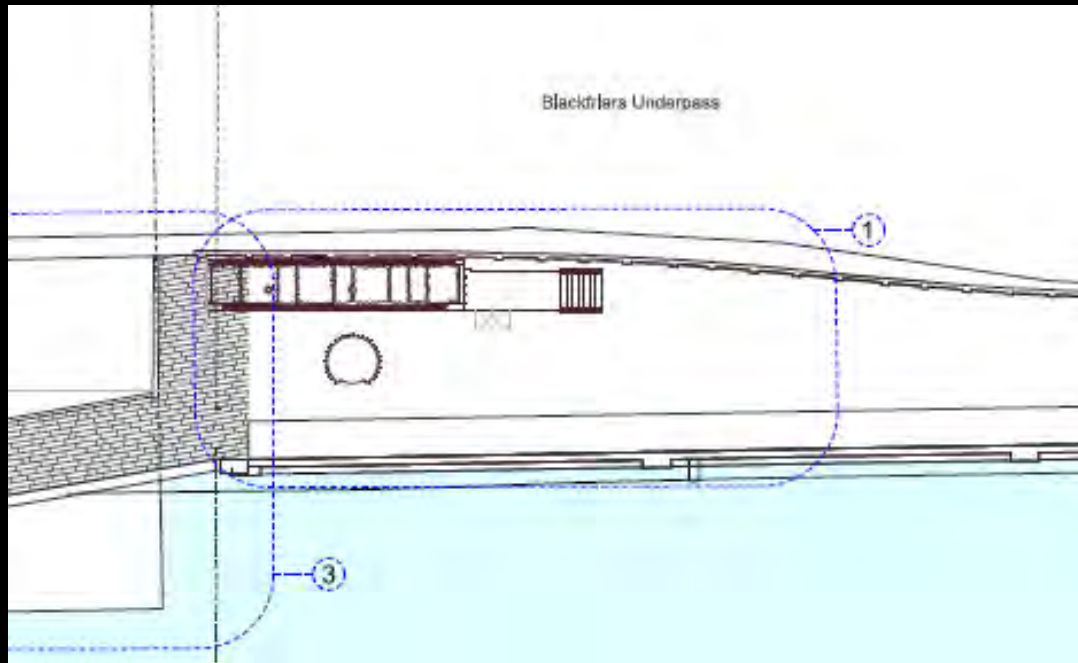
Site location plan

Blackfriars Bridge & Paul's Walk



Site location plan

Blackfriars Bridge & Paul's Walk



Proposed Lift and Stairs

Blackfriars Bridge & Paul's Walk



View north showing the southbound footpath on Blackfriars Bridge and the existing stairs to riverside walk

Site context

Blackfriars Bridge & Paul's Walk



Visualisation of the design approved under the Development Consent Order

Blackfriars Bridge & Paul's Walk



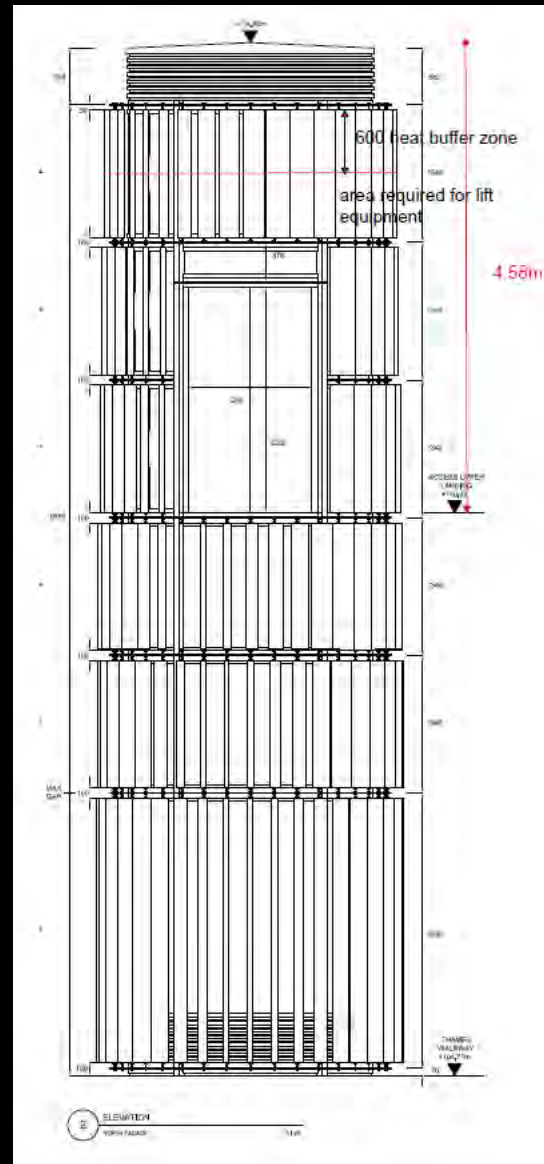
View 3 - Existing

Blackfriars Bridge & Paul's Walk



View 3 - Proposed

Blackfriars Bridge & Paul's Walk



Proposed lift elevation

Blackfriars Bridge & Paul's Walk



View 1 - Existing

Blackfriars Bridge & Paul's Walk



View 1 - Proposed

Blackfriars Bridge & Paul's Walk



View 4 - Existing

Blackfriars Bridge & Paul's Walk



View 4 - Proposed

Planning & Transportation Next Committee

6th October 2015